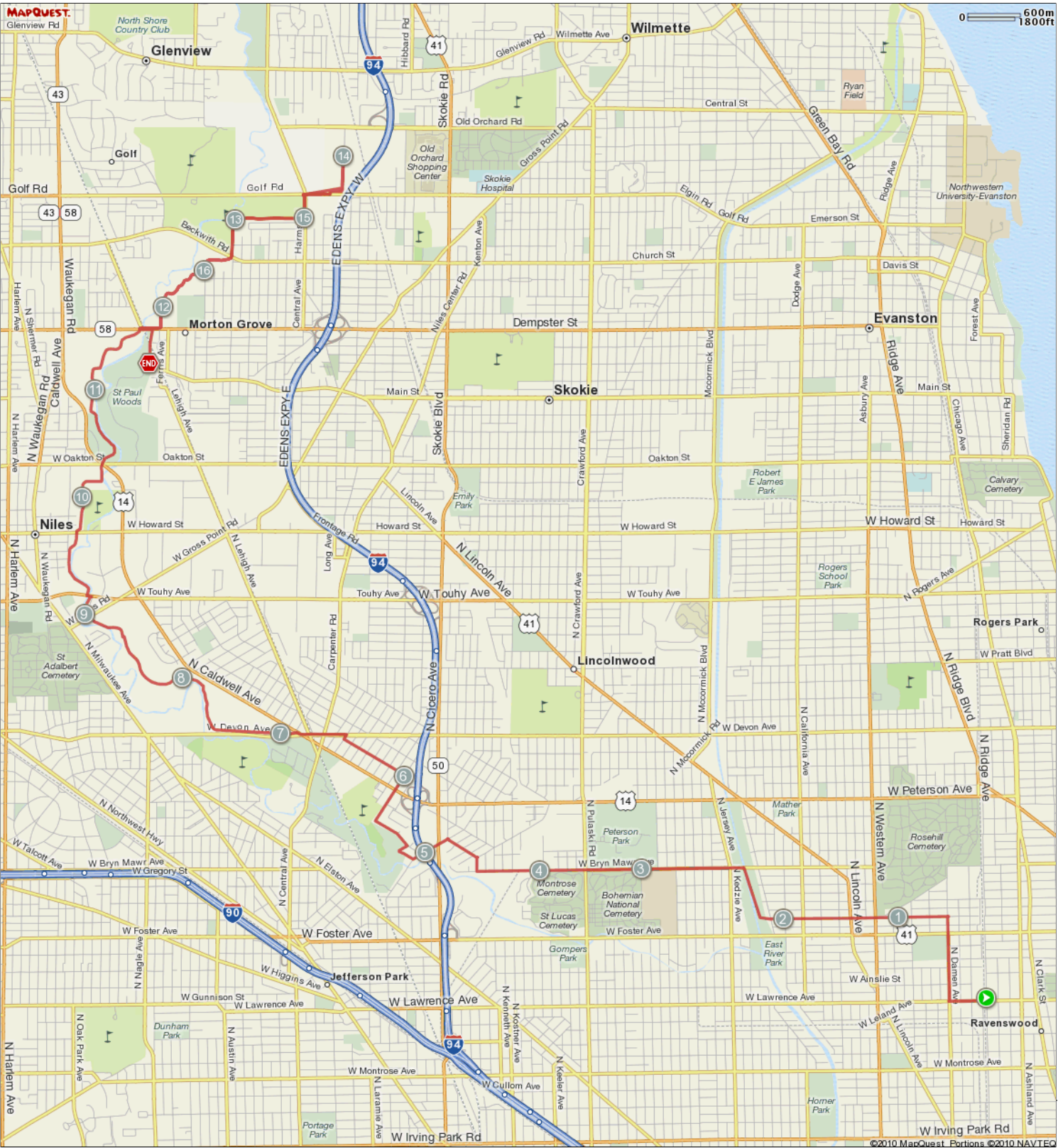



































ROUTE DESCRIPTION:
 Who knew the creator of the Curious George series fled the Nazis by bike? Join Chicago Cycling Club as we visit the exhibit of this little- known wartime cyclist but very well- known writer at The Illinois Holocaust Museum in Skokie, "The Wartime Escape: Margret and H.A. Rey? s Journey from France". Ride will start at Lawrence/ Ravenswood, head to Skokie via the North Branch Trail. We will be at the museum from approximately 12-1:30 For those who want to keep riding, the group will then meander to Morton Grove to hear David Broza, one of Israel's famous guitarists, at the Jewish Folk Arts Festival. Concert/ Fest 2:30-5:30 ALL are welcome to join for the ride, museum and/ or concert.



ROUTE DESCRIPTION:
Who knew the creator of the Curious George series fled the Nazis by bike? Join Chicago Cycling Club as we visit the exhibit of this little- known wartime cyclist but very well- known writer at The Illinois Holocaust Museum in Skokie, "The Wartime Escape: Margret and H.A. Rey? s Journey from France". Ride will start at Lawrence/ Ravenswood, head to Skokie via the North Branch Trail. We will be at the museum from approximately 12-1:30 For those who want to keep riding, the group will then meander to Morton Grove to hear David Broza, one of Israel's famous guitarists, at the Jewish Folk Arts Festival. Concert/ Fest 2:30-5:30 ALL are welcome to join for the ride, museum and/ or concert.

Notes		
AT	FOR	NOTES
0.28 mi.		1659ft Head south on N Ravenswood Ave toward W Lawrence Ave :41.96897;-87.67415:16~Turn right at W Lawrence Ave :41.96883;-87.67415:427
0.59 mi.		1754ft Head east on W Lawrence Ave toward N Damen Ave :41.96876;-87.67931:12~Turn left at N Damen Ave :41.96876;-87.67917:492
0.92 mi.		2633ft Head north on N Damen Ave toward W Winnemac Ave :41.97318;-87.6793:520~Turn right at W Berwyn Ave :41.97786;-87.67945:11
1.42 mi.		3939ft Head west on W Berwyn Ave toward N Damen Ave :41.97786;-87.67931:799
2.17 mi.		2440ft Head west on W Berwyn Ave toward N Western Ave :41.97773;-87.68897:1192~Turn left at N Virginia Ave :41.97761;-87.70338:3
2.63 mi.		1mi 2980ft
4.19 mi.		1586ft Head west on W Bryn Mawr Ave toward N Kedzie Ave :41.98308;-87.70699:2505
4.49 mi.		562ft
4.6 mi.		1352ft Head north on N Kenton Ave toward N Rogers Ave :41.9827;-87.74312:165~Turn right at N Rogers Ave :41.98419;-87.74311:5
4.86 mi.		1543ft Head southwest on N Rogers Ave toward N Kercheval Ave :41.98421;-87.74306:5~Turn right at N Kercheval Ave :41.98419;-87.74311:395~Turn right at N Forest Glen Ave :41.98615;-87.74709:10
5.15 mi.		617ft Head southwest on N Forest Glen Ave toward N Kercheval Ave :41.9862;-87.74698:461~Turn right at N Las Casas Ave :41.98401;-87.75172:7
5.27 mi.		347ft Head northwest on N Las Casas Ave toward N Clifford Ave :41.98404;-87.75179:175~ N Las Casas Ave turns right and becomes N Clifford Ave :41.98482;-87.75362:13
5.33 mi.		1595ft Head northeast on N Clifford Ave toward N Lansing Ave :41.98493;-87.75364:106
5.63 mi.		2057ft Head northeast on N Clifford Ave toward N Lansing Ave :41.98543;-87.75256:4~Turn left at N Lansing Ave :41.98545;-87.75252:471~ N Lansing Ave turns right and becomes N Leader Ave :41.98812;-87.75684:9
6.02 mi.		2644ft Head northeast on N Leader Ave toward N Landers Ave/ N Louise Ave :41.98819;-87.75679:625
6.52 mi.		217ft Head northeast on N Leader Ave toward N Leoti Ave :41.993;-87.7529:5~Turn left at N Leoti Ave :41.99304;-87.75287:796
6.56 mi.		1911ft Head northwest on N Leoti Ave toward N Spokane Ave :41.99686;-87.76103:7~Turn right at N Spokane Ave :41.99689;-87.7611:59
6.93 mi.		2945ft Head northeast on N Spokane Ave toward W Devon Ave :41.99735;-87.76074:5~Turn left at W Devon Ave :41.99739;-87.76071:515~Slight right at N Caldwell Ave :41.99739;-87.76694:49~Turn left at N Branch Trail :41.99761;-87.76745:11

Notes		
AT	FOR	NOTES
7.48 mi.		2658ft Head west on N Branch Trail :41.99759;-87.76758:893
7.99 mi.		3795ft Head west on N Branch Trail :41.99789;-87.77836:784~Slight right to stay on N Branch Trail :42.00358;-87.7823:18~Turn left :42.0037;-87.78244:7
8.71 mi.		1864ft Head southwest:42.00367;-87.78252:1050~Turn left toward N Branch Trail :42.00789;-87.7908:18~Turn right at N Branch Trail :42.00787;-87.79101:86
9.06 mi.		1mi 201ft Head northwest on N Branch Trail toward W Harts Rd :42.00861;-87.79124:430~Slight right to stay on N Branch Trail :42.00989;-87.79582:137
10.1 mi.		1mi 356ft Head north on N Branch Trail :42.01104;-87.79596:149~Turn left to stay on N Branch Trail :42.0122;-87.79524:56~Turn right to stay on N Branch Trail :42.01233;-87.79583:1460
11.17 mi.		2591ft Head north on N Branch Trail toward W Dempster St :42.02405;-87.79642:1713
11.66 mi.		1mi 68ft Head north on N Branch Trail toward W Dempster St :42.03616;-87.7951:787
12.67 mi.		5260ft Head northeast on N Branch Trail toward W Dempster St :42.04042;-87.78916:76~Turn right to stay on N Branch Trail :42.04096;-87.78873:1549
13.67 mi.		2959ft Head east on N Branch Trail toward Beckwith Rd :42.04838;-87.77695:1580~Slight right to stay on N Branch Trail :42.05528;-87.76659:8~Turn right at Golf Rd :42.05535;-87.76659:10
14.23 mi.		4164ft
15.01 mi.		1mi 2033ft Head south on Woods Dr toward Golf Rd :42.06026;-87.76111:665~Turn right at Golf Rd :42.05538;-87.76297:95~Slight left to stay on Golf Rd :42.0554;-87.76412:205~Turn left at N Branch Trail :42.05535;-87.76659:8~Slight left to stay on N Branch Trail :42.05528;-87.76659:291
16.4 mi.		1291ft Head west on N Branch Trail toward Beckwith Rd :42.05282;-87.76663:2221
16.64 mi.		2063ft Head south on N Branch Trail toward Lehigh Ave :42.04441;-87.78524:392
17.04 mi.		430ft Head west on N Branch Trail toward Lehigh Ave :42.04104;-87.78603:203~Turn left at Lehigh Ave :42.04101;-87.78849:19~Turn left at W Dempster St :42.04085;-87.7884:117~Turn right at Lincoln Ave :42.04085;-87.78698:286
17.12 mi.		- Head south on Lincoln Ave :42.0383;-87.78733:130